

I hereby certify that I am the owner of the property shown and described hereon, which is located in the subdivision jurisdiction of the County of Halifax and that I hereby adopt this plan of subdivision with my free consent, and dedicate all streets, alleys, walks, parks, and other sites and easements to public or private use as noted.

Samuel Roy Wilson  
Owner  
30 DEC 98  
Date

David L. Wilson, Jr.  
Owner  
30 Dec 98  
Date

William E. Bowers  
Owner  
1 January 1999  
Date

Margaret Wilson Beverage  
Owner  
1-14-99  
Date

"This right-of-way is granted for the purposes of timbering, farming, recreation, and all other agricultural related activities."

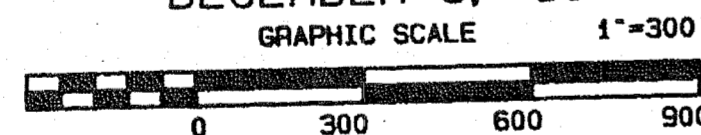
William E. Bowers  
Owner  
1 January 1999  
Date

Margaret Wilson Beverage  
Owner  
1-14-99  
Date

Samuel Roy Wilson  
Owner  
1-20-99  
Date

David L. Wilson, Jr.  
Owner  
1-25-99  
Date

30' RW SURVEYED FOR BOWERS-WILSON  
BUTTERWOOD TOWNSHIP HALIFAX COUNTY  
NORTH CAROLINA  
DECEMBER 6, 1998



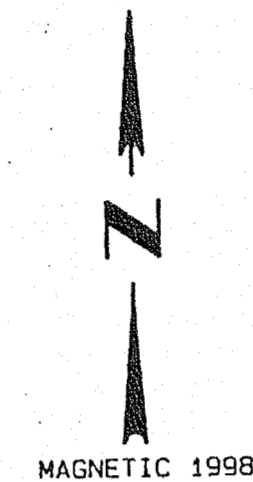
State of North Carolina  
County of Halifax  
I, Cheryl M. ... Review Officer of Halifax  
County, certify that the map or plat to which this  
certificate is attached meets all statutory  
requirements for recording.  
2-24-99 [Signature]  
Date Review Officer

NOTE:  
TIE LINE  
PKN TO SPIKE IN INTERSECTION  
SR 1300 & SR 1310  
N19 25' 45" W 6498.79'  
PKN TO CONCRETE MONUMENT # 1  
N34 05' 10" W 414.96'

WILLIAM BOWERS  
North Carolina  
DB 1442-439  
Halifax County  
PC3 SLIDE 355

Filed for registration and recorded  
2-24-99 3:40 PM  
Edwards, Jr.  
in Plat Cabinet 6 Slide 366

Judy Evans-Barbee  
Register of Deeds  
By [Signature]  
Deputy Register



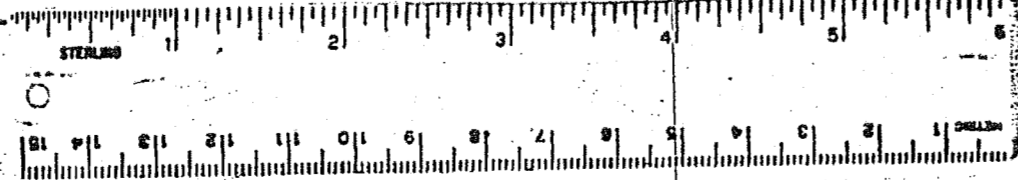
EDWARDS LAND SURVEYING  
406 MAIN STREET  
SEABOARD, NC  
252-589-1221  
252-536-1890

LEGEND  
RW RIGHT OF WAY  
CL CENTERLINE  
PL PROPERTY LINE  
DB DEED BOOK  
PB PLAT BOOK  
PC PLAT CABINET  
PKN PK NAIL

NORTH CAROLINA  
HALIFAX COUNTY

I, James T. Edwards, Jr., certify that this plat was drawn under my supervision from an actual survey made under my supervision (deed description recorded in Book PB 15 page 65 etc.) (other); that the boundaries not surveyed are clearly indicated as drawn from information found in Book page ; that the ratio of precision as calculated is 1:10000+ and that this plat was prepared in accordance with G.S. 47-30 as amended. Witness my original signature, registration number, and seal this 6th day of December, A.D., 1998.

[Signature]  
Surveyor  
L - 3818  
Registration Number  
This survey is of another category, such as the recombination of existing parcels, is court-ordered survey, or other exception to the definition of a subdivision.



36 G.